

INSERT/INSETSEL

**PHOTOGRAPH 1: Question 2.2 – Paarl Rock, Western Cape
FOTO 1: Vraag 2.2 – Paarlrots, Wes-Kaap**



[Examiner's own photograph/Eksaminator se eie foto]

**PHOTOGRAPH 2: Question 2.3 – Site of Katse Dam, Lesotho
FOTO 2: Vraag 2.3 – Terrein by Katsedam, Lesotho**




[Brochure/Brosjure: Partners for Life, 2001]

PHOTOGRAPH 3: Question 2.3.3 – 2.3.5 – Katse Dam, Lesotho
FOTO 3: Vraag 2.3.3 – 2.3.5 – Katsedam, Lesotho



[Brochure/Brosjyre: Partners for Life, 2001]

PHOTOGRAPH 4: Question 2.4 – Smog: Cape Town
FOTO 4: Vraag 2.4 – Rookmis: Kaapstad



[The Rocks and Mountains of Cape Town/Die rotse en berge van Kaapstad – Comptan]

PHOTOGRAPH 5: Question 3.2 – Shopping areas, Ballito, KwaZulu-Natal
FOTO 5: Vraag 3.2 – Inkopiegebiede, Ballito, KwaZulu-Natal




[Photograph by/Foto deur F. Hedding]

PHOTOGRAPH 6: Question 3.2 – Shopping areas, Ballito, KwaZulu-Natal
FOTO 6: Vraag 3.2 – Inkopiegebiede, Ballito, KwaZulu-Natal



[Photograph by/Foto deur C. Malone]

PHOTOGRAPH 7: Question 3.4 – Namaqualand Settlement, Northern Cape
FOTO 7: Vraag 3.4 – Namakwaland nedersetting, Noord-Kaap




[Photo/Foto: C. J. Swanevelder]

PHOTOGRAPH 8: Question 4.3 – Rural Settlement, Western Cape
FOTO 8: Vraag 4.3 – Landelike nedersetting, Wes-Kaap



[Photograph/Foto: Art Publishers, Hein von Hörsten]

PHOTOGRAPH 9: Question 5.2.5 – 5.2.7 – Desertification, Karoo
FOTO 9: Vraag 5.2.5 – 5.2.7 – Woestynvorming, Karoo



[Examiner's own photograph/Eksaminator se eie foto]